

Lakefield Route Options

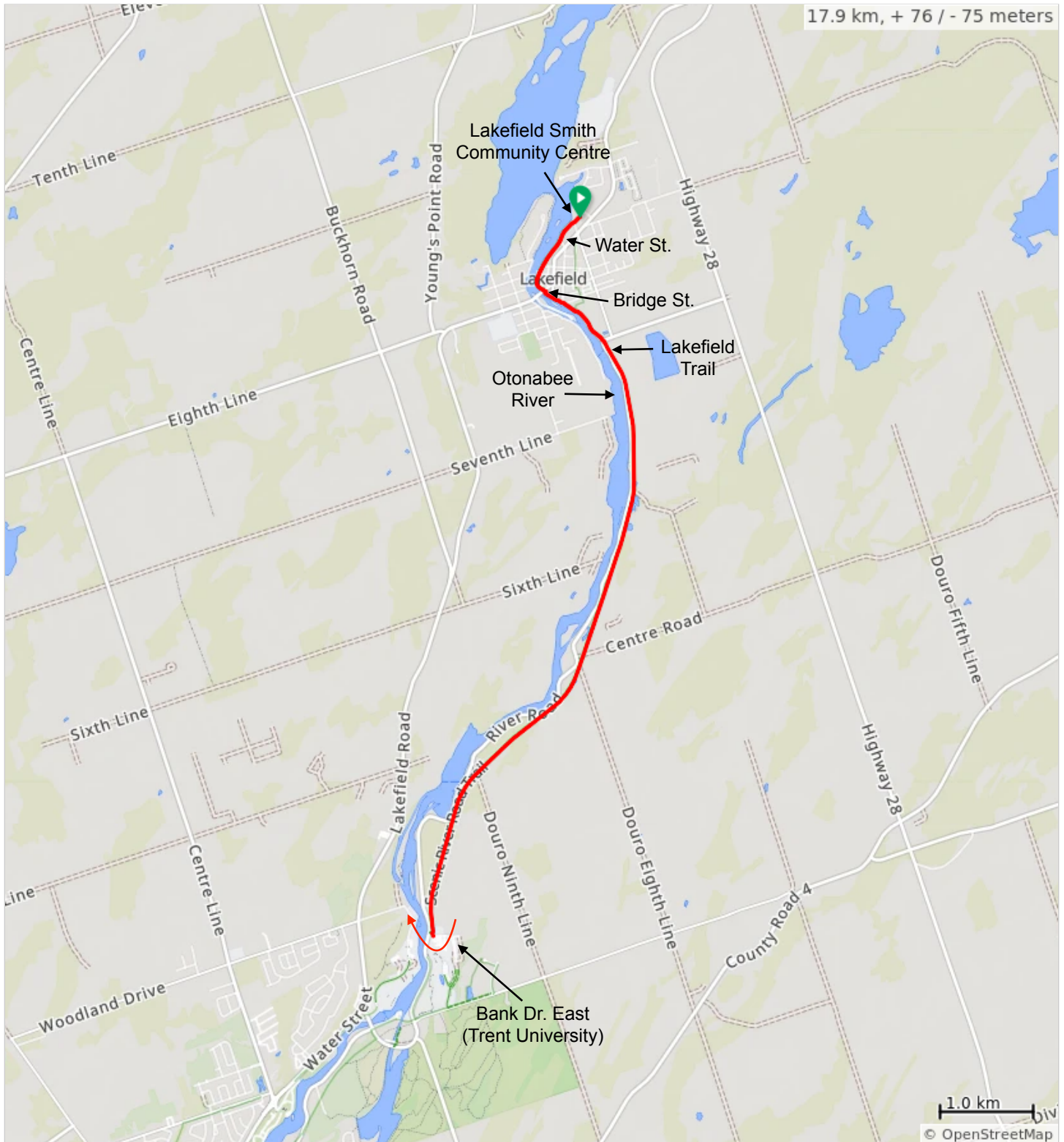
Lakefield-Smith Community Centre
20 Concession St, Lakefield

1. Lakefield - 17.9 km - Bike Path to Trent University
2. Lakefield - 34 km - Bike Path to the Lift Lock
3. Lakefield - 45.6 km - Selwyn Centre Line Loop










Lakefield - 17.9 km - Bike Path to Trent University



Lakefield-Smith Community Centre
20 Concession St, Lakefield



Lakefield - 17.9 km - Bike Path to Trent University

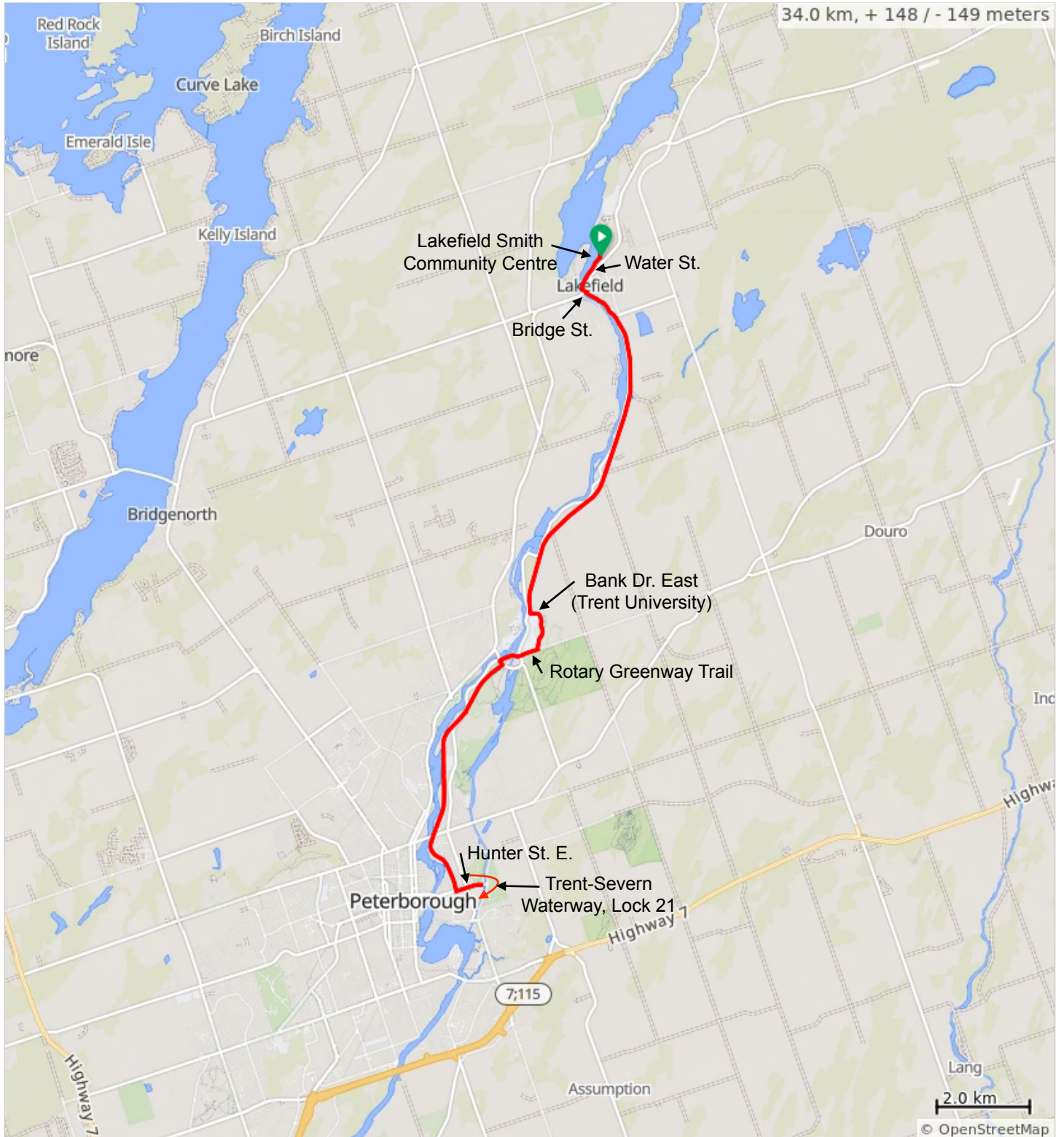
Dist	Type	Note
0.0		Start of route
0.0		Right on Water St.
1.0		Cross Bridge St. & Turn right onto Lakefield Trail
1.4		Keep left onto Lakefield Trail
1.4		Slight right onto Scenic River Road Trail
8.9		Around at Bank Drive East (Trent University)
16.5		Keep left onto Lakefield Trail
16.9		Left onto Water Street
17.9		End of route

17.9 kilometers. +75/-75 meters

























Lakefield - 34.0 km - Bike Path to the Lift Lock



Lakefield-Smith Community Centre
20 Concession St, Lakefield



Lakefield - 34.0 km - Bike Path to the Lift Lock

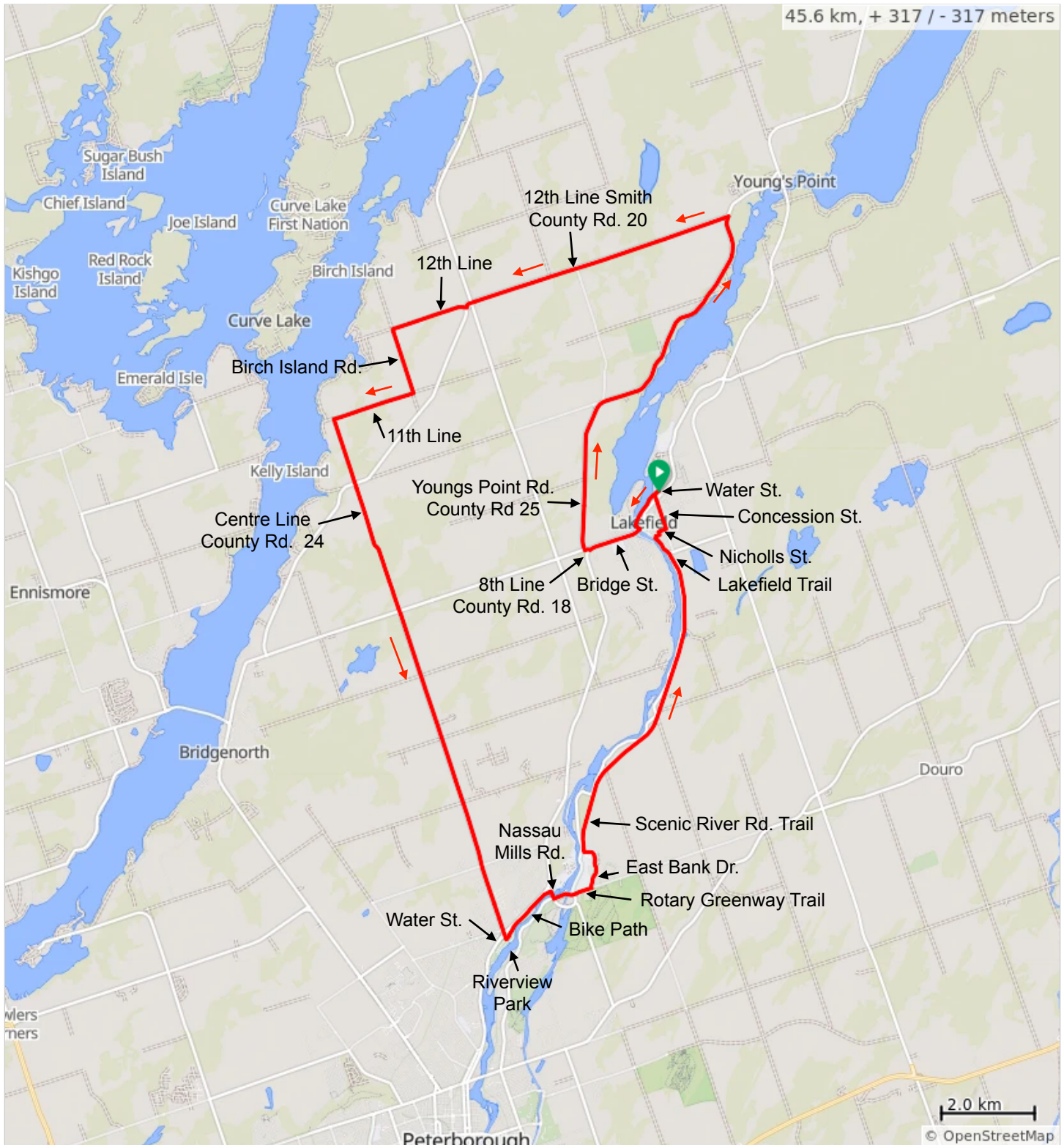
Dist	Type	Note
0.0		Start of route
0.1		Right onto Water Street
1.0		Cross Bridge St. & Turn right onto Lakefield Trail
1.4		Keep left onto Lakefield Trail
1.4		Slight right onto Scenic River Road Trail
8.9		Left onto Bank Drive East
9.9		Right
10.2		Keep right
10.3		Continue onto Rotary Greenway Trail
11.8		Continue onto Rotary Greenway Trail
14.1		Continue onto Rotary Greenway Trail
15.4		Keep left onto Rotary Greenway Trail
16.5		Left onto Hunter Street East
17.0		Around after viewing the Trent-Severn Waterway, Lock 21
17.6		Right onto Rotary Greenway Trail
22.3		Continue onto Rotary Greenway Trail
23.8		Keep right
24.1		Left onto East Bank Drive
25.1		Right onto Scenic River Road Trail
32.6		Keep left onto Lakefield Trail
32.7		Keep left onto Lakefield Trail
33.1		Left onto Water Street
34.0		Left
34.0		End of route

34.0 kilometers. +149/-149 meters

























Lakefield - 45.6 km - Selwyn Centre Line Loop



Lakefield-Smith Community Centre
20 Concession St, Lakefield



Lakefield - 45.6 km - Selwyn Centre Line Loop

Dist	Type	Note
0.0		Start of route
0.1		Right onto Water Street
1.0		Sharp right onto Bridge Street, CR 29
2.2		Right onto 8th Line Smith/County Rd 18 (signs for County Road 18/Eighth Line/Smith Twp)
2.3		Right onto Youngs Point Rd/County Rd 25
10.8		Left onto 12th Line Smith/County Rd 20
16.8		Right onto Twelfth Line
18.4		Left onto Birch Island Road
19.9		Right onto Eleventh Line
21.7		Left onto Centre Line
26.0		Continue onto Centre Line, CR 24
33.2		Continue straight across Water Street and into Riverview Park
33.4		Left onto bike path
33.7		Left to follow bike path beside Water Street
34.8		Right onto Nassau Mills Road to cross river
35.0		Left onto Rotary Greenway Trail which runs along Armour Road
35.5		Cross Nassau Mills Road and follow bike path along the side of Pioneer Road
35.8		Left onto East Bank Drive
36.8		Right onto Scenic River Road Trail
44.3		Keep right onto Lakefield Trail
44.6		Right onto Nicholls Street
44.7		Left onto Concession Street
45.5		Right onto Water St N
45.6		End of route

45.6 kilometers. +317/-317 meters