

## **Furnace Falls: Route Options**

Furnace Falls

6934 County Road 503

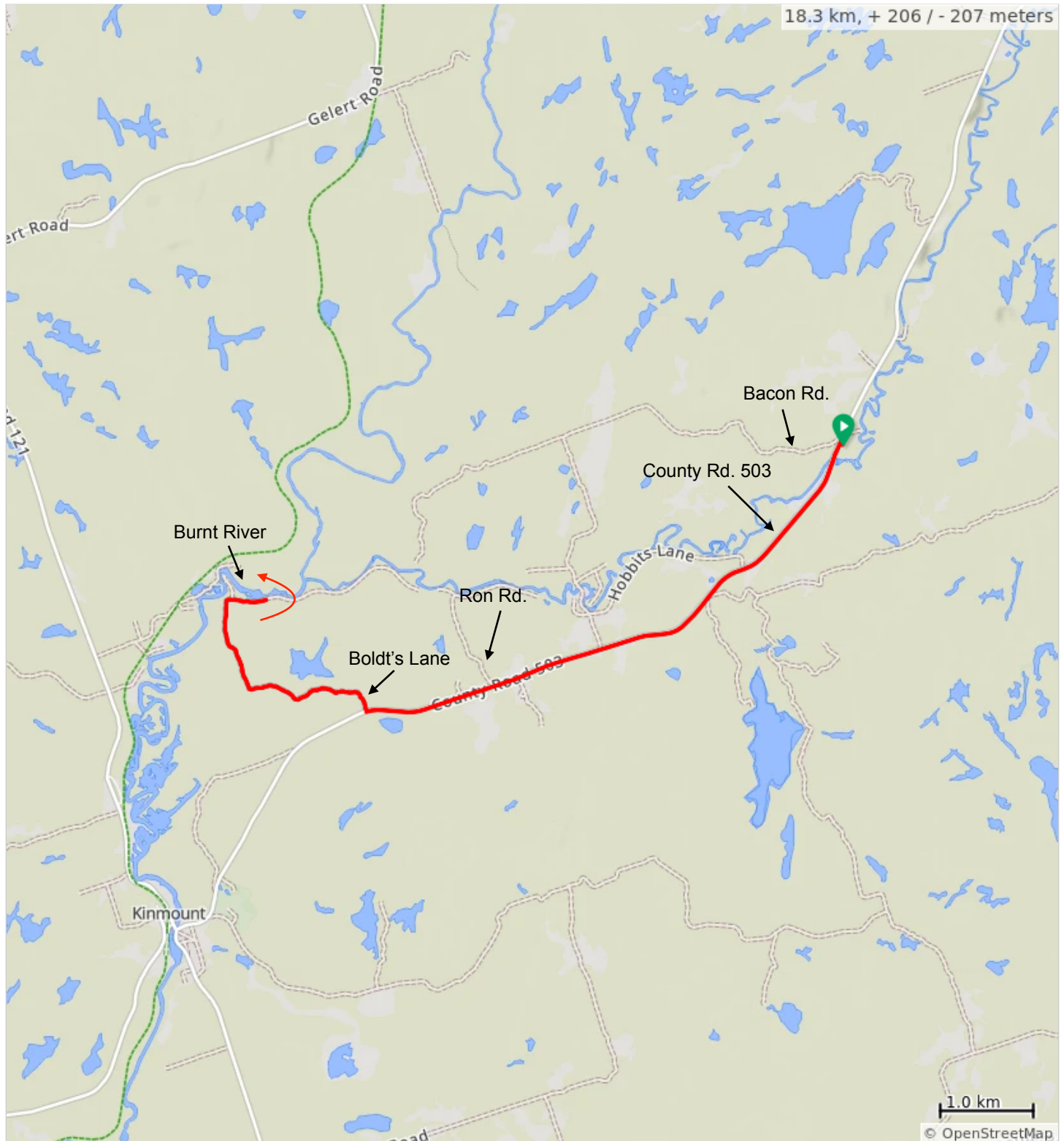
(9 km east of Kinmount, between Hobbits Lane & Bacon Rd.)

1. Furnace Falls - 18.3 km - Three Brothers Falls Return
2. Furnace Falls - 38.6 km - Gooderham Return








# Furnace Falls - 18.3 km - Three Brothers Falls return



Furnace Falls, 6934 County Road 503  
(9 km east of Kinmount)



## Furnace Falls - 18.3 km - Three Brothers Falls return

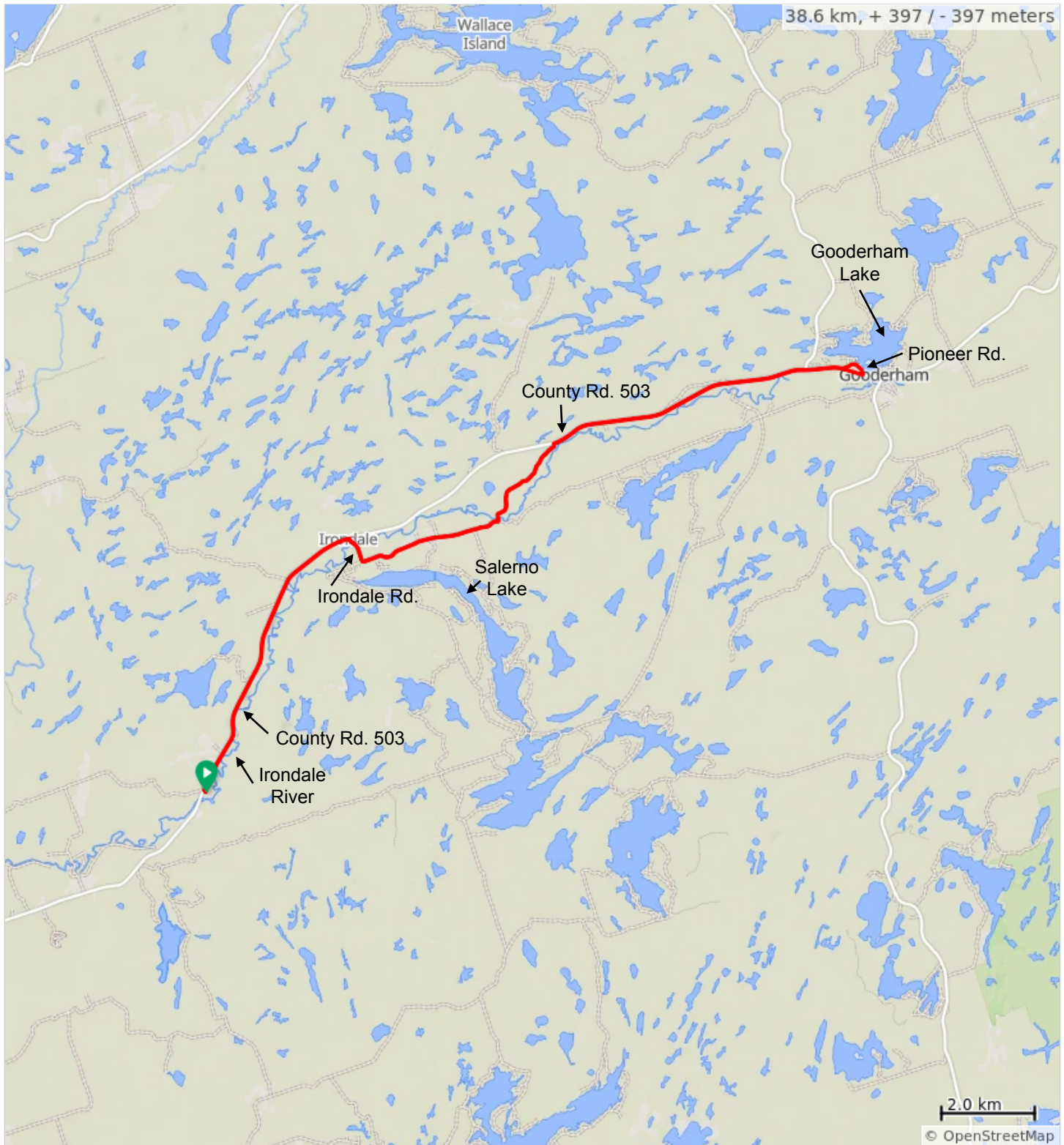
Dist	Type	Note
0.0		Start of route
0.0		Left onto County Road 503
6.2		Sharp right onto Boldts Lane
9.1		Enjoy the view, then turn around
12.1		Left onto County Road 503
18.2		Right into Furnace Falls Park
18.3		End of route

18.3 kilometers. +206/-206 meters

# Furnace Falls - 38.6 km - Gooderham return



Furnace Falls, 6934 County Road 503  
(9 km east of Kinmount)



## Furnace Falls - 38.6 km - Gooderham return

Dist	Type	Note
0.0	📍	Start of route
0.1	➔	Right onto Haliburton County Rd 503
6.5	➔	Right onto Irondale Rd
7.1	➡	Left onto Irondale Rd/Old 7033 Hwy
10.1	➡	Left to stay on Irondale Rd
12.3	➔	Right onto Haliburton County Rd 503
19.2	➡	Left onto Pioneer Rd
19.8	➔	Right onto Haliburton County Rd 503
26.2	➡	Left onto Irondale Rd
28.4	➔	Right onto Irondale Rd/Monck Rd
31.5	➔	Right to stay on Irondale Rd
32.1	➡	Left onto Haliburton County Rd 503
38.5	➡	Left
38.6	📍	End of route

38.6 kilometers. +397/-397 meters