

Burnt River Route Options

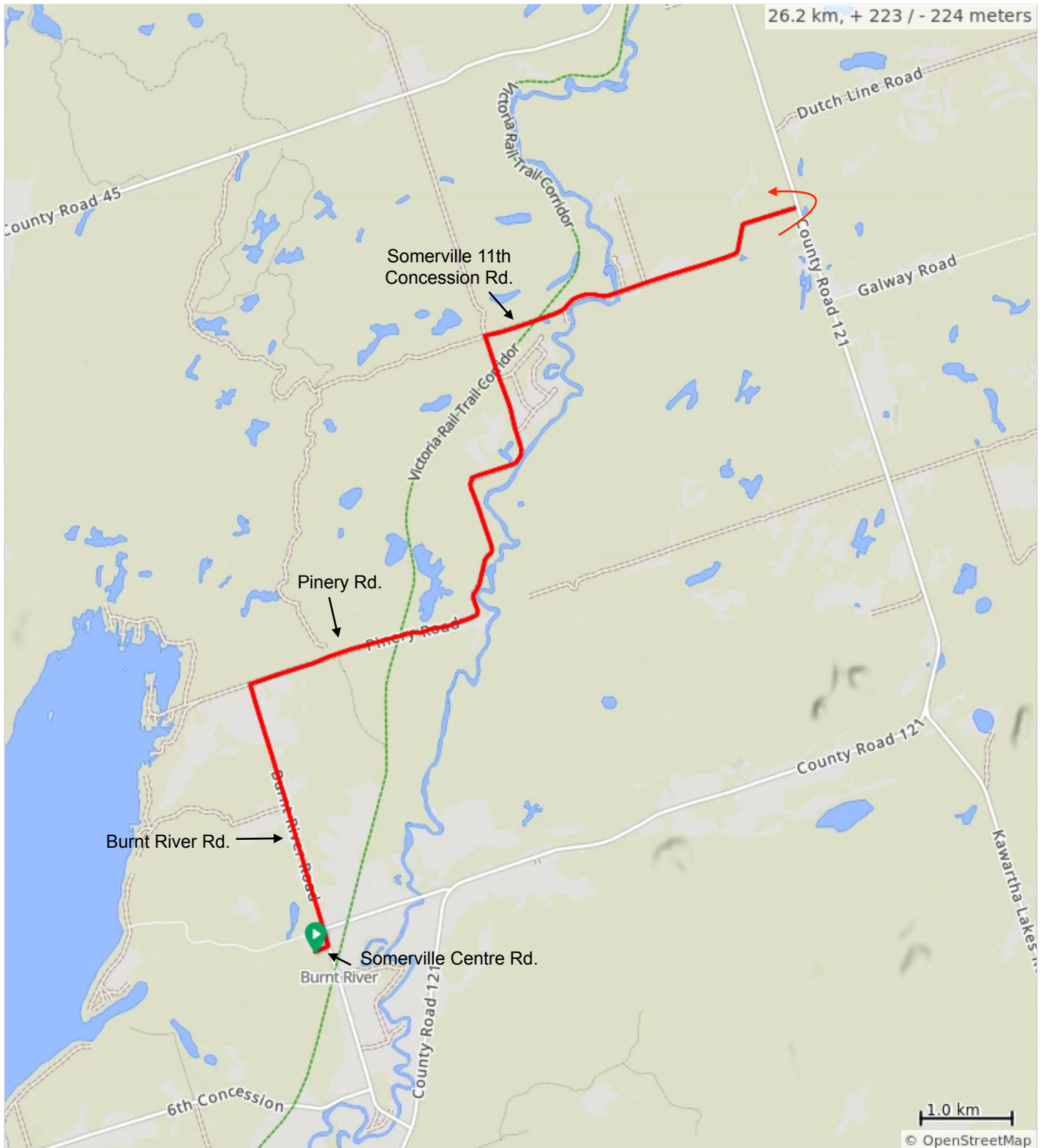
Burnt River Somerville Centre
16 Somerville Centre Rd.

1. Burnt River - 26.2 km Pinery Rd. & Somerville 11th Concession
2. Burnt River - 28.2 km Rail Trail to Kinmount Return
3. Burnt River - 33.8 km Rail Trail to Fenelon Falls Return
4. Burnt River - 45.7 km Fenelon Falls Return
5. Burnt River - 46 km Dongola Return










Burnt River - 26.2 km - Pinery Rd & Somerville 11th Concession



Burnt River Somerville Centre, 16 Somerville Centre Road



Burnt River - 26.2 km - Pinery Rd & Somerville 11th Concession

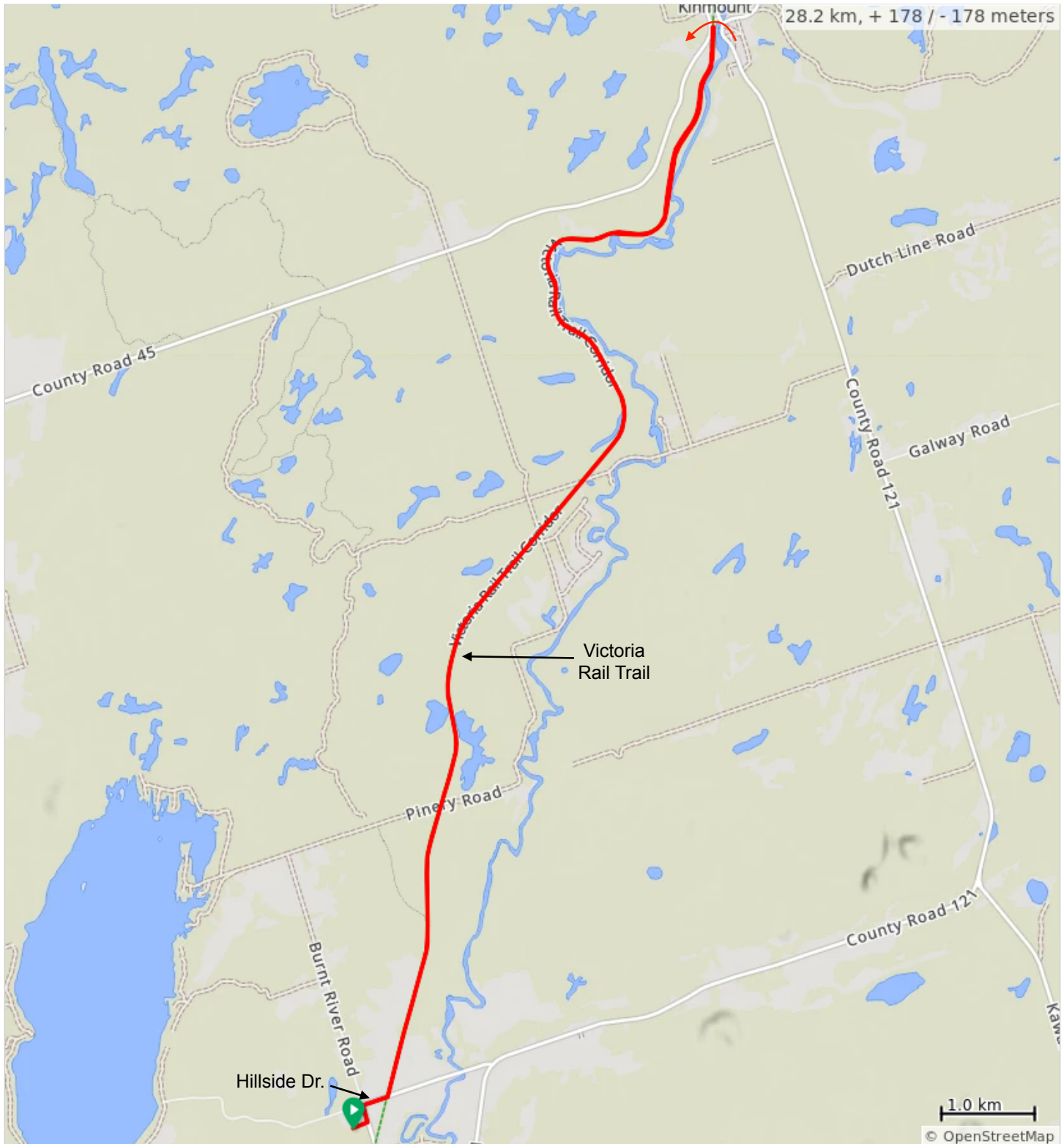
Dist	Type	Note
0.0		Start of route
0.2		Left onto Burnt River Rd/Kawartha Lakes County Rd 44
3.1		Right onto Pinery Rd
9.3		Right onto Somerville 11th Concession/Concession Rd 11
12.9		Around at Hwy. 121
16.9		Left onto Pinery Rd
23.0		Left onto Burnt River Rd
26.0		Right onto Somerville Centre Rd
26.2		End of route

26.2 kilometers. +223/-224 meters

Burnt River - 28.2 km - Rail Trail to Kinmount Return



Burnt River Somerville Centre
16 Somerville Centre Road

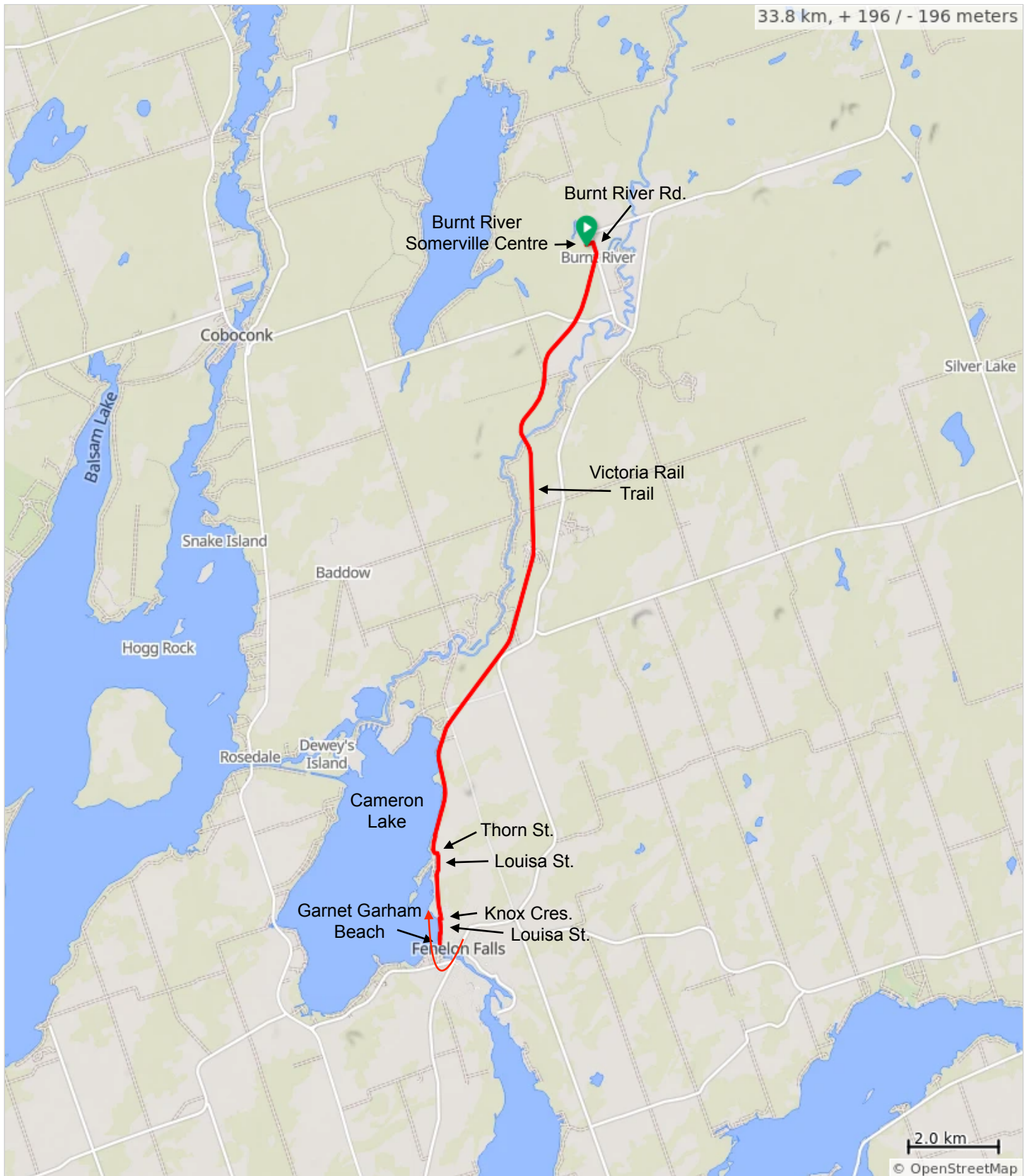


Burnt River - 28.2 km - Rail Trail to Kinmount Return

Dist	Type	Note
0.0	📍	Start of route
0.2	←	Left onto Burnt River Rd/Kawartha Lakes County Rd 44
0.4	→	Right onto Hillside Dr/County Rd 44/Kawartha Lakes County Rd 44
0.6	←	Left onto Victoria Rail Trail Corridor
14.3	↑	Continue onto Victoria Rail Trail
27.6	→	Right onto Hillside Dr/County Rd 44/Kawartha Lakes County Rd 44
27.9	←	Left onto Burnt River Rd/Kawartha Lakes County Rd 44
28.1	→	Right onto Somerville Centre Rd
28.2	📍	End of route

28.2 kilometers. +178/-178 meters

Burnt River - 33.8 km - Rail Trail to Fenelon Falls



Burnt River - 33.8 km - Rail Trail to Fenelon Falls

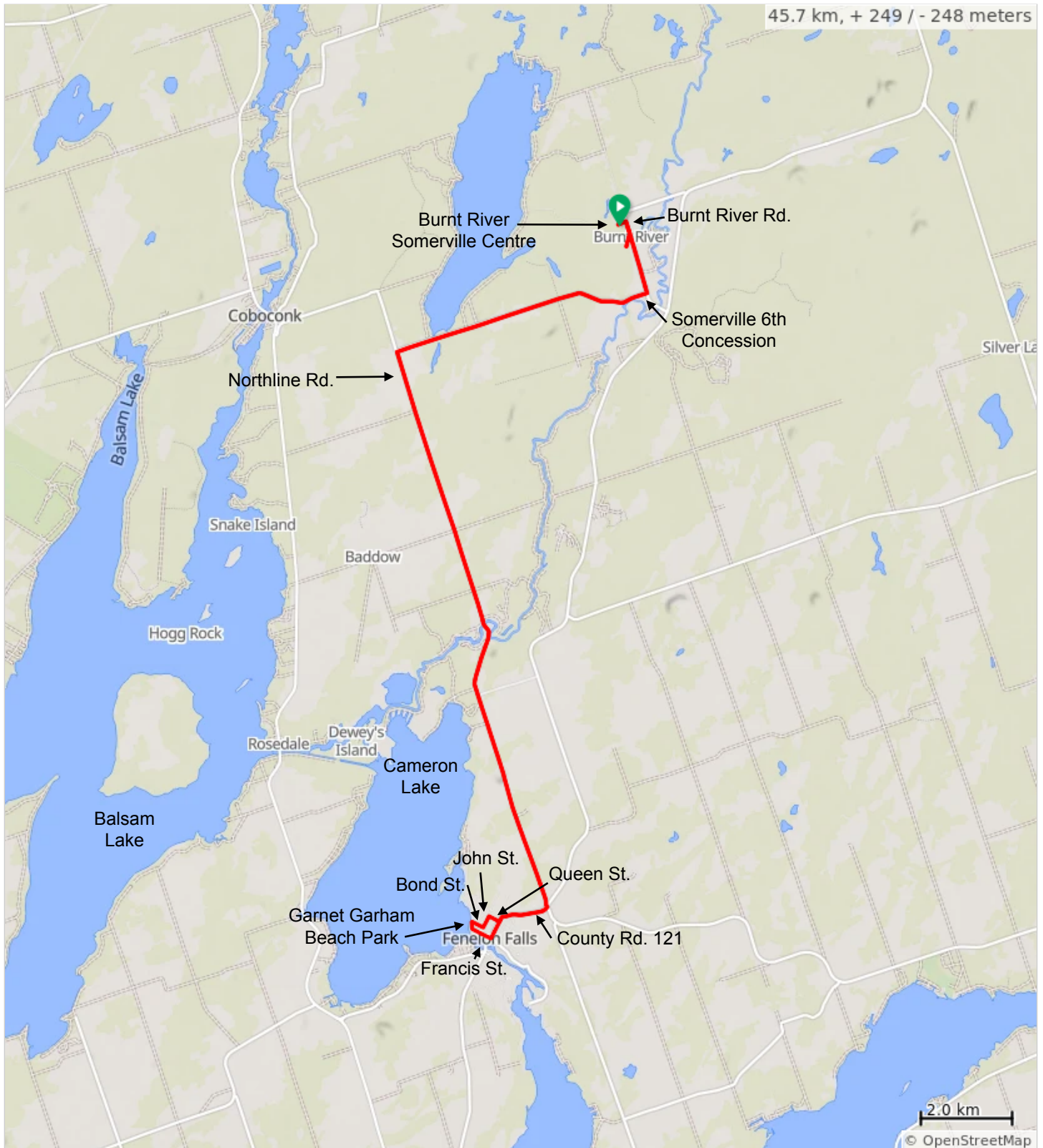
Dist	Type	Note
0.0	📍	Start of route
0.2	➔	Right onto Burnt River Rd/Kawartha Lakes County Rd 44
0.4	➔	Slight right onto Victoria Rail Trail
14.4	➡	Left onto Thorn St
14.9	⬆	Continue onto Louisa St
16.3	➔	Right onto Knox Crescent
16.3	➡	Left onto Victoria Rail Trail
16.6	➔	Slight right to stay on Victoria Rail Trail
16.9	🔄	Around at Garnet Graham Beach
17.4	➔	Right onto Knox Crescent
17.5	➡	Left onto Louisa St
18.5	➔	Slight right to stay on Louisa St
18.9	➡	Slight left onto Thorn St
19.4	➔	Right onto Victoria Rail Trail
33.3	➡	Slight left onto Burnt River Rd/Kawartha Lakes County Rd 44
33.6	➡	Left onto Somerville Centre Rd
33.8	📍	End of route

33.8 kilometers. +196/-196 meters

Burnt River - 45.7 km - Fenelon Falls Return



Burnt River Somerville Centre, 16 Somerville Centre Road



Burnt River - 45.7 km - Fenelon Falls Return

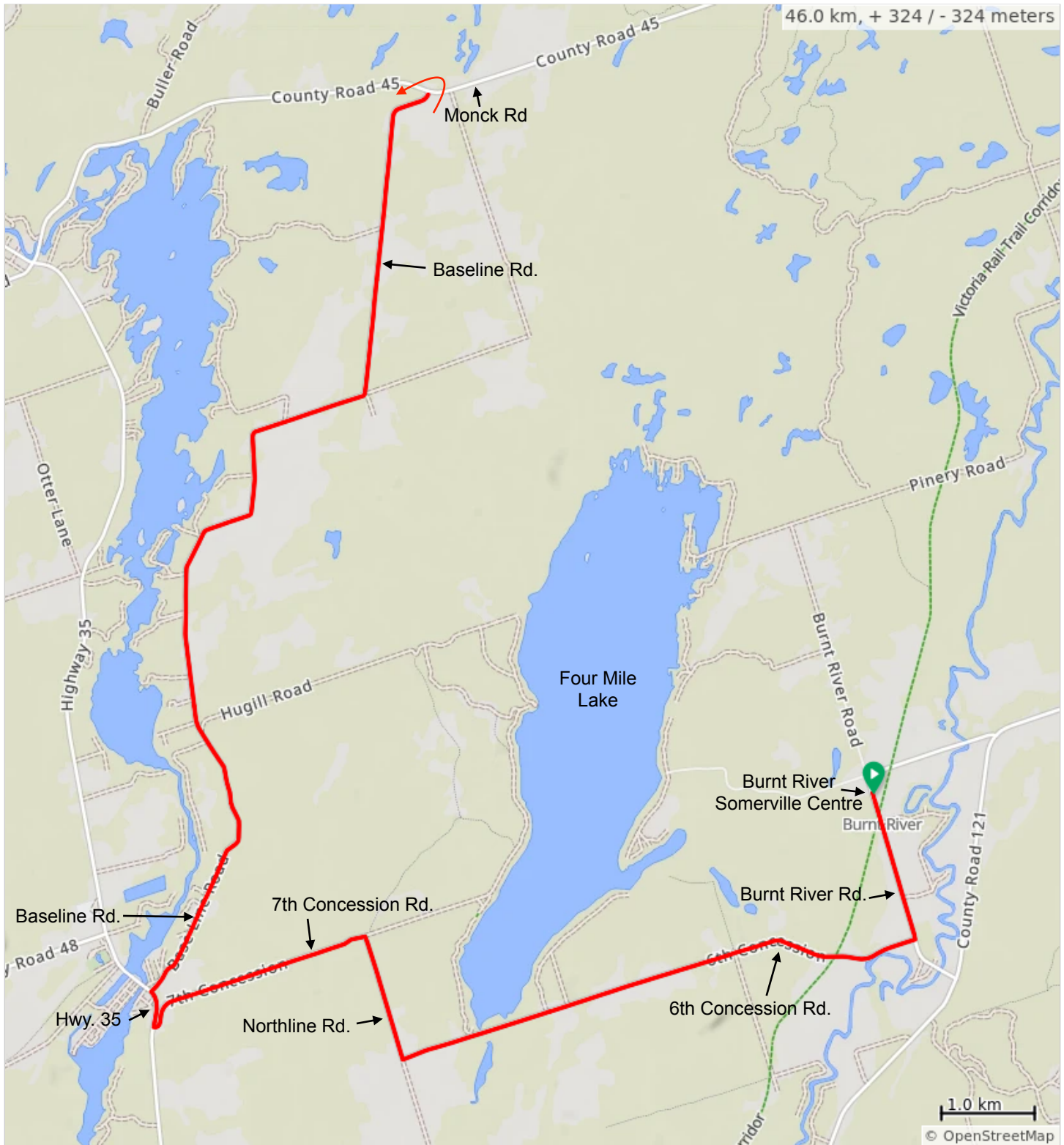
Dist	Type	Note
0.0	📍	Start of route
0.2	➔	Right onto Burnt River Rd/Kawartha Lakes County Rd 44
1.8	➔	Right onto Somerville 6th Concession/Kawartha Lakes County Rd 43
7.5	←	Left onto Northline Rd
20.2	➔	Right onto County Rd 121/Kawartha Lakes County Rd 121
21.4	➔	Right onto Queen St
21.6	←	Left onto John St
21.9	➔	Right onto Bond St W
22.2	←	Left to enter Garnet Graham Beach Park
22.3	←	Slight left onto Francis St W
22.8	←	Left onto Colborne St/Kawartha Lakes County Rd 121
24.3	←	Left onto Northline Rd
37.0	➔	Right onto Somerville 6th Concession/Kawartha Lakes County Rd 43
42.7	←	Left onto Burnt River Rd/Kawartha Lakes County Rd 44
44.4	←	Left onto Somerville Centre Rd
44.7	➔	Right onto Burnt River Rd/Kawartha Lakes County Rd 44
45.0	➔	Slight right onto Victoria Rail Trail
45.6	←	Slight left onto Burnt River Rd/Kawartha Lakes County Rd 44
45.7	📍	End of route

45.7 kilometers. +248/-248 meters

Burnt River - 46.0 km - Dongola Return



Burnt River Somerville Centre
16 Somerville Centre Road



Burnt River - 46.0 km - Dongola Return

Dist	Type	Note
0.0	📍	Start of route
0.0	➔	Right onto Burnt River Rd.
1.6	➔	Right onto 6th Concession
7.3	➔	Right onto Northline Road, 43
8.7	➡	Left onto 7th Concession, 43
11.2	➔	Right onto Highway 35, 35
11.6	➔	Right onto Base Line Road, 42
23.0	🔄	Around at Monck Rd.
34.4	➡	Left onto Highway 35, 35
34.8	➡	Left onto 7th Concession, 43
37.4	➔	Right onto Northline Road, 43
38.7	➡	Left onto 6th Concession
44.5	➡	Left onto Burnt River Road, 44
46.0	📍	End of route

46.0 kilometers. +323/-324 meters