

## **Beaverton Route Options**

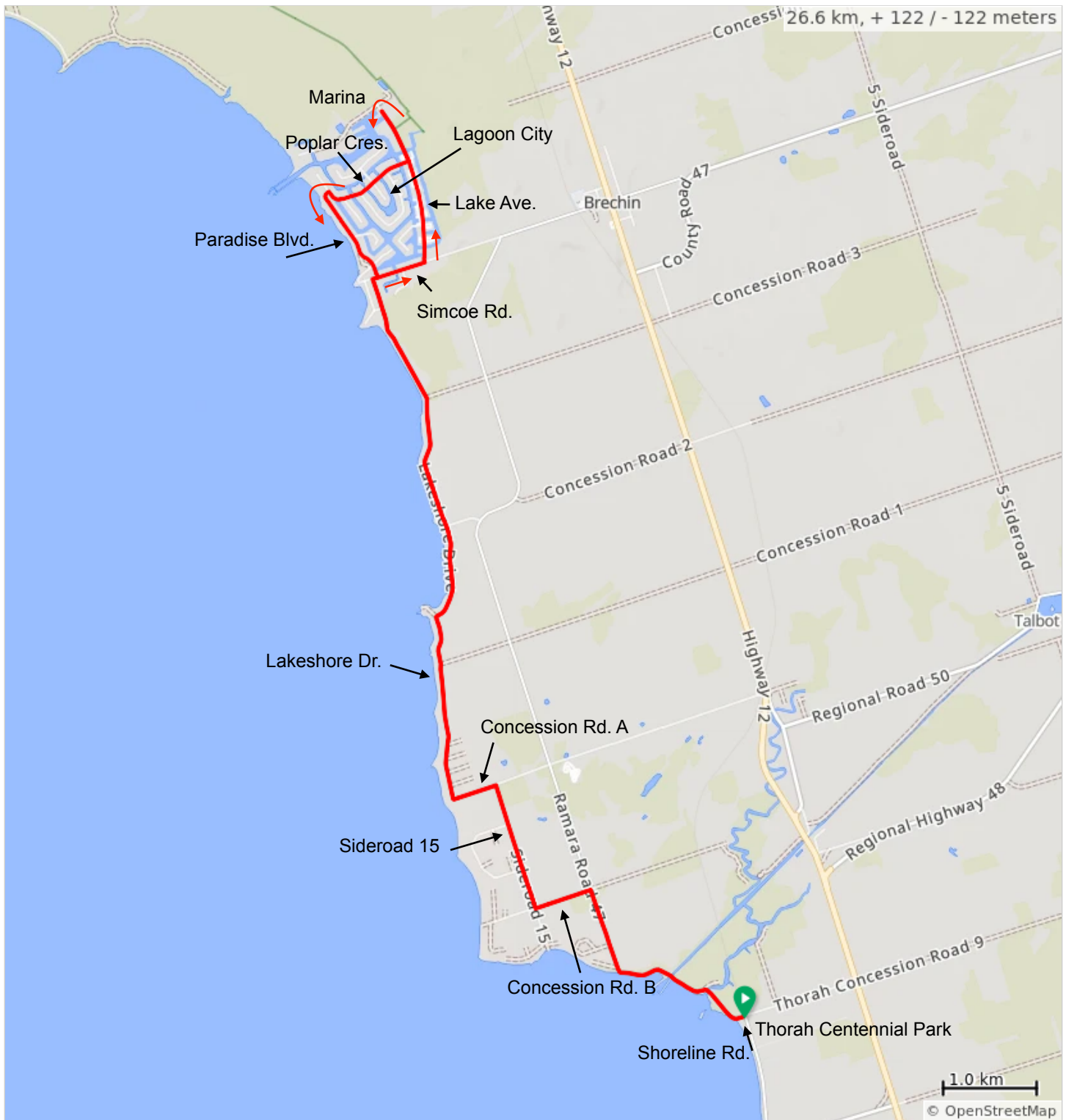
Thorah Centennial Park  
32000 Shore Line Rd.  
Beaverton

1. Beaverton - Lagoon City Return 26.6 km
2. Beaverton - Hwy. 48 via Cedar Beach Rd. Return 40 km



















# Beaverton - 26.6 km - Lagoon City Return



Thorah Centennial Park,  
32000 Shore Line Road,  
Beaverton



## Beaverton - 26.6 km - Lagoon City Return

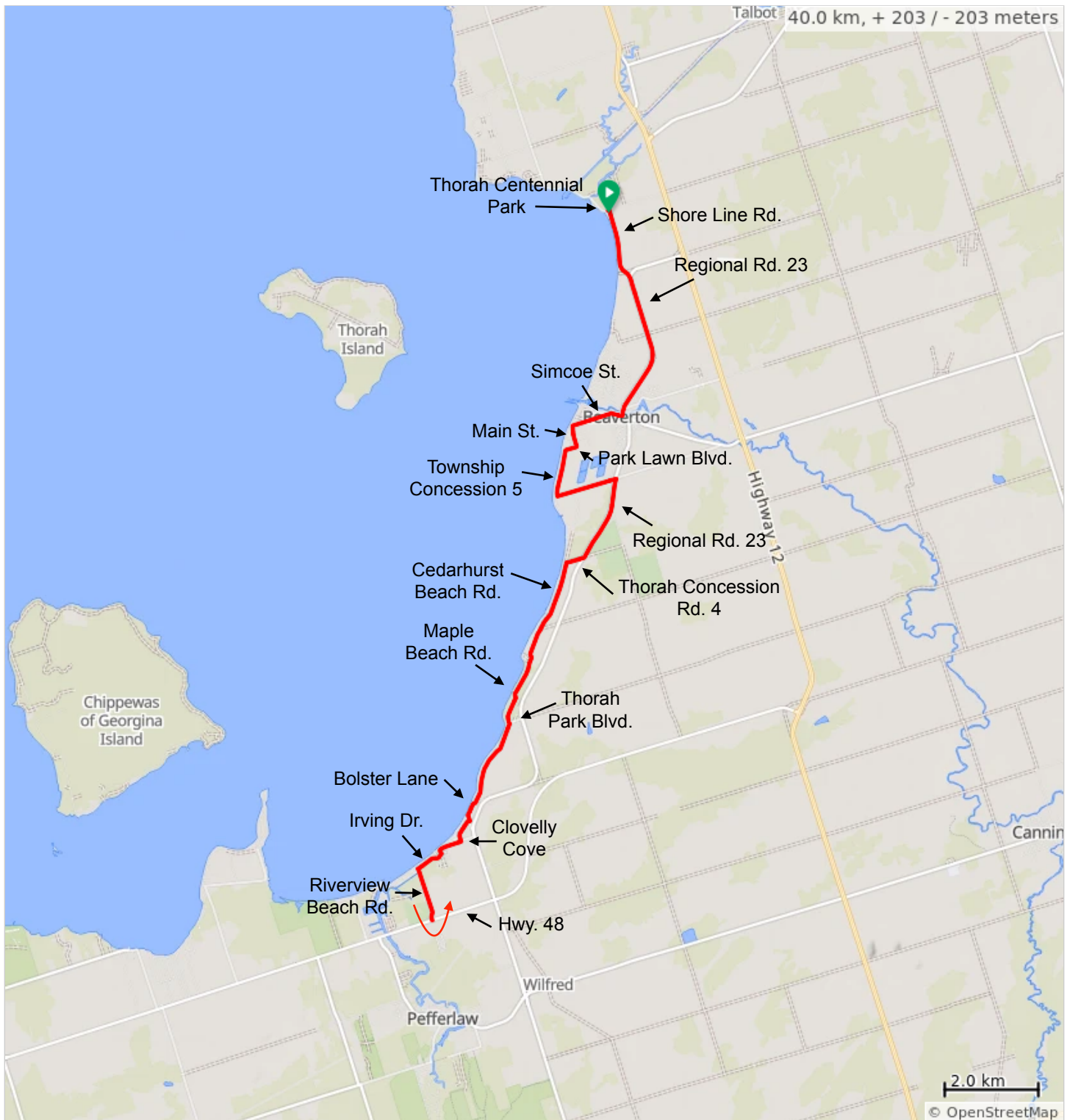
Dist	Type	Note
0.0		Start of route
0.1		Left on Shoreline Rd. Shoreline Rd. becomes Ramara Rd. 47
2.5		Left onto Concession Road B
3.1		Right onto Sideroad 15
4.5		Left onto Concession Road A
6.9		Right onto Lakeshore Drive
10.7		Right onto Simcoe Road
10.8		Left onto Lake Avenue
11.9		Right onto Poplar Crescent
12.9		Left onto Paradise Boulevard
13.5		Around at Marina
15.2		Right onto Simcoe Road
15.8		Left onto Lakeshore Drive
21.6		Left on Concession Rd. A
22.1		Right onto Sideroad 15
23.5		Left onto Concession Road B
24.1		Right onto Ramara Road 47
26.6		End of route

26.6 kilometers. +122/-122 meters


































# Beaverton - 40.0 km - Highway 48 via Cedar Beach Rd Return



Thorah Centennial Park,  
32000 Shore Line Road,  
Beaverton



## Beaverton - 40.0 km - Highway 48 via Cedar Beach Rd Return

Dist	Type	Note
0.0		Start of route
0.0		Right onto Shoreline Road, RR 47
1.6		Continue onto Regional Road 23
4.7		Right onto Simcoe Street
5.0		Left onto Main Street
5.9		Left onto Park Lawn Boulevard
7.5		Left onto Township Concession 5
8.8		Sharp right onto Regional Road 23
10.7		Keep right onto Thorah Concession Road 4
11.1		Left onto Cedarhurst Beach Road
14.2		Right onto Maple Beach Road
14.8		Slight right onto Thorah Park Boulevard
17.1		Right onto Bolster Lane
17.6		Right onto Clovelly Cove
18.2		Right onto Irving Drive
18.8		Left onto Riverview Beach Road
20.0		Around at Highway 48
21.1		Right onto Irving Drive
21.8		Left onto Clovelly Cove
22.3		Left onto Bolster Lane
22.9		Left onto Thorah Park Boulevard
25.2		Left onto Maple Beach Road
25.8		Left onto Commodore Road
28.9		Right onto Thorah Concession Road 4
29.3		Keep left onto Regional Road 23, 23
31.1		Sharp left onto Township Concession 5
32.4		Right onto Cedar Beach Road
34.1		Right onto Main Street
35.0		Right onto Simcoe Street
35.2		Left onto Mara Road, 23
38.3		Keep left onto Shoreline Road, RR 47
39.9		Left onto Shoreline Road, RR 47
40.0		End of route

40.0 kilometers. +202/-203 meters